

DOCUMENT RESUME

ED 412 177

SO 029 027

AUTHOR Blankenship, Glen  
TITLE Teaching about Contemporary Germany: Instructional Materials for the Social Studies Classroom. Correlation Charts, Content and Skills.  
INSTITUTION Goethe House, New York, NY.  
PUB DATE 1996-00-00  
NOTE 67p.; For related documents, see SO 027 656-659, and SO 029 025-026.  
AVAILABLE FROM Goethe House New York, German Cultural Center, 1014 Fifth Avenue, New York, NY 10028; phone: 212-439-8700.  
PUB TYPE Guides - Classroom - Teacher (052)  
EDRS PRICE MF01/PC03 Plus Postage.  
DESCRIPTORS Area Studies; Civics; Cultural Education; Culture; Elementary Secondary Education; Faculty Development; Foreign Countries; \*Geographic Concepts; \*Geography Instruction; Human Geography; \*Inservice Education; Maps; Multicultural Education; Physical Geography; Social Studies; Staff Development; \*World Geography; World History  
IDENTIFIERS \*Germany

ABSTRACT

This manual contains a description of each of the instructional kits for teaching about Germany offered by the Goethe Institute. Each kit contains lessons plans, handouts, worksheets, color transparencies, and other support materials. This teaching packet provides information regarding the "best fit" of each lesson in the instructional materials packages to traditional social studies course topics. The materials provide students with the opportunity to address social studies topics and skills in an authentic context. The kits are listed in charts delineating the content and skills addressed in each area of the kit. (EH)

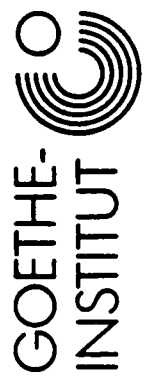
\*\*\*\*\*  
\* Reproductions supplied by EDRS are the best that can be made \*  
\* from the original document. \*  
\*\*\*\*\*

TEACHING ABOUT  
CONTEMPORARY GERMANY

*Instructional Materials for the  
Social Studies Classroom*

CORRELATION CHARTS

**CONTENT AND SKILLS**



PERMISSION TO REPRODUCE AND  
DISSEMINATE THIS MATERIAL  
IN OTHER THAN PAPER COPY  
HAS BEEN GRANTED BY

*M. NENTWICH*

TO THE EDUCATIONAL RESOURCES  
INFORMATION CENTER (ERIC)

U.S. DEPARTMENT OF EDUCATION  
Office of Educational Research and Improvement  
EDUCATIONAL RESOURCES INFORMATION  
CENTER (ERIC)

\*This document has been reproduced as  
received from the person or organization  
originating it.  
 Minor changes have been made to improve  
reproduction quality.

• Points of view or opinions stated in this docu-  
ment do not necessarily represent official  
OEI position or policy.

# TABLE OF CONTENTS

Introduction	i
Publications List	ii
Grade Level Correlation Chart	iii
Order Form for Workshop Materials	iv
Correlation Charts for Content and Skills A Kid Like Me Across the Sea <i>[Grades K-3]</i>	1
Communities and Regions in Germany <i>[Grades 3-4]</i>	6
Overview of Germany <i>[Grades 6-8]</i>	10
The Geography of Germany <i>[Grades 9-12, History and Geography]</i>	15
Cultural Reflections <i>[Grades 9-12, Economics, Government and Sociology]</i>	21

## INTRODUCTION

The historic opening of the Berlin Wall in 1989 and the unification of Germany in 1990 underscore the importance of American understanding of the geopolitical role of Germany in the world community today. As Europe continues its move toward economic and political union, the understanding of Germany's key role in the process becomes increasingly relevant. Indeed, these events have been a catalyst for social studies teachers in the United States to focus attention on the inclusion of Germany in the school curriculum at all levels. Six years after the opening of the Wall, social studies teachers continue to seek accurate, up-to-date information about Germany and strategies for teaching this information to students at the elementary, middle and secondary levels. This interest has grown from an initial focus on unification to today's broader perspective of German culture, economy, politics, and daily life. Social studies teachers have a growing affinity and desire to include the study of contemporary Germany in the school curriculum to foster global understanding from an international perspective.

The materials support required curriculum topics and provide the teacher with ready-to-use lesson plans, and provide students with practice related to social studies skills in the context of a comparative United States to Germany approach. They also include an inservice training component which enhances teaching strategies as well as content. Discussions with teachers regarding curriculum content always lead to the issue of a lack of *time* – *time* to collect current information to supplement the textbook on contemporary issues, *time* to develop lessons, and *time* to include a comprehensive study of Germany [or any other country] in an already crowded social studies curriculum. The materials treat Germany as a case study for teaching social studies concepts and skills, thereby avoiding these pitfalls. The teacher may use the materials without giving up time to teach mandated topics because the materials are organized to save time.

The following pages contain a description of each of the instructional kits. Each kit contains lesson plans which include instructional objectives, teacher resources, student handouts and worksheets [including maps, statistical information, readings and other data], as well as color transparencies to facilitate instruction. The materials are designed so that the teacher may either (a) integrate individual lessons into the existing curriculum at appropriate places, or (b) use them as a complete stand-alone unit. In either case, the lessons should be adjusted by teachers to meet the needs, interests, and performance levels of students in their classrooms. Some of the lessons may be used as enrichment or remediation for selected students rather than as basic information for all students. Lessons range from activities designed for individual students to activities requiring student group collaboration. Basic skills such as map reading, interpretation of charts and graphs, and time and chronology relationships are infused into the lessons. This correlation packet provides information regarding the "best fit" of each lesson in the instructional materials packages to traditional social studies course topics. With adaptation, the lessons may also be used in other subject areas. The materials provide students with opportunities to apply social studies skills in a meaningful context while simultaneously examining issues from multiple perspectives.

The National Council for the Social Studies states that the primary purpose for including social studies in the curriculum is "to help young people develop the ability to make informed and reasoned decisions for the public good as citizens of a culturally diverse, democratic society in an interdependent world." Classroom experiences in social studies should, therefore, foster an appreciation of the democratic American heritage, create an awareness of the interdependent world, and encourage civic participation at both national and international levels as an informed decision maker. In addition to knowledge, students must develop skills related to identifying and solving problems, information processing, time and chronology, social interaction, and map and globe interpretation. These skills cannot be taught in isolation of content, but rather they should be developed in the context of the history, geography, economics, and politics of *real places* in the world which deal with *real issues*. The materials available from the Goethe House New York provide students with the opportunity to address these topics and skills in an authentic context.

# CONTEMPORARY GERMANY

## PUBLICATIONS LIST

**A Kid Like Me Across the Sea** is a primary/elementary instructional package targeted at grades K-3 with interest level extending to adult. The series of five lessons draw heavily on interpretation of photographs and address the topics of physical and cultural geography; basic needs of food, clothing and shelter; community services and community helpers; transportation and communication; political symbols; and migration of people.

**Communities and Regions in Germany** is an instructional package targeted at upper elementary curriculum. This instructional package, presented to students as a travelogue, stresses basic map and globe/geography skills and presents case studies of communities (cities/towns/villages) across Germany.

**Overview of the Federal Republic of Germany** is designed for middle school classrooms. The four lessons in the package correlate to the study of world cultures [perspective taking and symbols], geography and government. The materials focus on national studies and state studies from a comparative United States/Germany approach.

**The Geography of Germany** is designed for high school classrooms. The five lessons in this instructional package relate to the "Five Themes of Geography" (Location, Place, Human-Environment Interaction, Movement and Region) as promoted by the National Geographic Society. The lessons are designed to support the teaching of courses in world geography and world history.

**Cultural Reflections: Work, Politics and Daily Life** in Germany is also designed for the high school classroom. The three lessons in this instructional kit include "The German Worker," "Culture and Daily Life in Germany," and "Government in Germany." Student activities focus on comparative economic systems, worker training and apprenticeship programs, structure of government (including case studies of the health care system and the federal budget), the role of the press in Germany, and leisure activities.

These materials were written by social studies educators in Georgia and printed by Inter Nations.

SINGLE COPIES AT COST PRICE ARE AVAILABLE FROM

<b>NATIONAL COUNCIL FOR THE SOCIAL STUDIES</b>	<b>AMERICAN ASSOCIATION OF TEACHERS OF GERMAN</b>
c/o Whitehurst and Clark	112 Haddontowne Court
100 Newfield Avenue, Edison, New Jersey 08837	Cherry Hill, New Jersey 08034
TEL (800) 683-0812 FAX (908) 225-1562	TEL (609) 795-5553 FAX (609) 795-9398

FREE SETS OF MATERIALS FOR INSERVICE TRAINING ARE AVAILABLE FROM

**GOETHE HOUSE NEW YORK**  
1014 Fifth Avenue, New York, New York 10028  
TEL (212) 439-8700 FAX (212) 439-8705  
E-MAIL [language@goethe-newyork.org](mailto:language@goethe-newyork.org)

# CONTEMPORARY GERMANY

Grade Level/Course		Supporting Materials
K	Individuals	<b>A KID LIKE ME ACROSS THE SEA</b> Grades K, 1, 2, and 3 <i>[Interest Level, Grades K - Adult]</i>
1	Families	
2	Neighborhoods	
3	Communities	
4	States and Regional Geography	<b>COMMUNITIES AND REGIONS</b> Grades 3 and 4 <i>[Interest Level, Grades 3 - 6]</i>
5	United States History	
6	World History	<b>OVERVIEW OF GERMANY</b> Grades 6, 7, 8
7	World Geography	
8	State History and Government	
9-12	United States Studies Citizenship Economics U.S. History American Government	
	World Studies World History World Geography International Studies World Issues Comparative Government	<b>GEOGRAPHY OF GERMANY</b> Grades 9 - 12 <i>[Targeted at History and Geography {Physical and Cultural}]</i>
	Behavioral Studies Sociology Psychology Anthropology	
		<b>CULTURAL REFLECTIONS</b> Grades 9 - 12 <i>[Targeted at Economics, Government, and Sociology]</i>

# ORDER FORM FOR WORKSHOP MATERIALS

I am planning a workshop on contemporary Germany and would like to request the following materials in the quantities indicated.

- \_\_\_ A Kid Like Me Across the Sea [Elementary]<sup>†\*</sup>
- \_\_\_ Communities and Regions in Germany [Elementary]<sup>†\*</sup>
- \_\_\_ Overview of Germany [Middle]<sup>†\*</sup>
- \_\_\_ Geography of Germany [Secondary]<sup>†\*</sup>
- \_\_\_ Cultural Reflections [Secondary]<sup>†\*</sup>
- \_\_\_ Germany in Europe: Enduring Issues [Secondary]<sup>†\*</sup>
- \_\_\_ Common Ground [K-12, provided if German language teacher present in school/system.]<sup>†\*</sup>
- \_\_\_ Maps of Germany and a Map of Europe [K-12, 1 Political & 1 Physical (3x5)]<sup>†\*</sup>
- \_\_\_ Culture Collage Poster with key<sup>†\*</sup>
- \_\_\_ Berlin Since 1945 [videotape and lesson plan VHS, 5-12]<sup>†\*</sup>
- \_\_\_ Facts About Germany [Teacher Handbook, K-12]
- \_\_\_ Learning About Our World: Germany \_\_\_ [Volume 1 - Elementary, K-5]<sup>†\*</sup> \_\_\_ [Volume 2 - Middle/High, 6-12]<sup>†\*</sup>

## PLEASE NOTE

The Goethe House New York will supply, free of charge, multiple copies of materials for replication of this workshop in your school or school district (a complete set of grade-level appropriate materials for each person in attendance at a workshop you lead).\*

**A workshop must focus on a single school level (elementary, middle/junior high, secondary).**

\*As long as funds remain available.

\_\_\_ Guide for Workshop Leaders\* [For Training Personnel Only, K-12]

\* These materials were written by social studies educators in the United States. † These materials are printed by Inter Nationes.

◆ Produced by Deutsche Welle Television.

In order to furnish you with the materials requested above, please provide the following information.

1. The precise date of your workshop: \_\_\_/\_\_\_/\_\_\_  
month / date / year
2. The projected number of participants in the workshop: \_\_\_\_\_
3. Target group: \_\_\_ Elementary Teachers \_\_\_ Middle School/Junior High Teachers \_\_\_ Secondary School Teachers \_\_\_ Trainer-of-Trainers
4. Time Frame: \_\_\_ Half Day \_\_\_ Full Day \_\_\_ Other (specify \_\_\_\_\_)
5. The exact shipping address (with name of person responsible for receiving the material).

UPS CAN NOT SHIP TO POST OFFICE BOXES

Name \_\_\_\_\_

School/Institution \_\_\_\_\_

Street \_\_\_\_\_

City \_\_\_\_\_ State \_\_\_\_\_ Zip Code \_\_\_\_\_

Telephone: School ( ) \_\_\_\_\_ Home ( ) \_\_\_\_\_

Date \_\_\_\_\_ Signature \_\_\_\_\_

Send this Order Form to:  
 Dr. Michael Nentwich  
 Goethe House New York  
 1014 Fifth Avenue  
 New York, NY 10028  
 TEL (212) 439-8696  
 FAX (212) 439-8705

# A KID LIKE ME ACROSS THE SEA

***A Kid Like Me Across the Sea*** is a primary/upper elementary instructional package targeted at grades K-3 with interest level extending to adult. The series of five lessons draw heavily on interpretation of photographs and address the topics of physical and cultural geography; basic needs of food, clothing, and shelter; community services and community helpers; transportation and communication; political symbols; and migration of people.





TOPIC 1 - GERMANY IN THE WORLD									
Lesson Title	CONTENT				SKILLS				
	Geography	Culture	Communities	Symbols	Map Reading and Construction	Charts, Graphs, Time Lines, Diagrams	Photograph Analysis	Language Skills	Problem Solving and Research
Lesson 1 Where is Germany?	✓ Location				<ul style="list-style-type: none"> <li>◆ World Map</li> <li>◆ Hemisphere Maps</li> </ul>				
Lesson 2 How big is Germany?	✓ Size				<ul style="list-style-type: none"> <li>◆ European Map</li> </ul>				
Lesson 3 What is the climate like in Germany?	✓ Climate				<ul style="list-style-type: none"> <li>◆ Latitude and Longitude</li> </ul>	<ul style="list-style-type: none"> <li>◆ Bar Graph</li> </ul>	<ul style="list-style-type: none"> <li>◆ Seasons</li> </ul>		
Lesson 4 What is the landscape of Germany?	✓ Physical Environment				<ul style="list-style-type: none"> <li>◆ Place Name Geography</li> </ul>		<ul style="list-style-type: none"> <li>◆ Physical Environment</li> </ul>		

**TOPIC 2 - THE PEOPLE OF GERMANY**

Lesson Title	CONTENT					SKILLS				
	Geography	Culture	Communities	Symbols	Map Reading and Construction	Charts, Graphs, Time Lines, Diagrams	Photograph Analysis	Language Skills	Problem Solving and Research	
Lesson 1 Who are the people of Germany?		✓ Stereotyping	✓ Daily Activities				◆ Perspective Taking			
Lesson 2 What is the language of Germany?		✓ German						◆ Speaking and Listening		
Lesson 3 How do Germans meet their basic needs?		✓ Food, Clothing, Shelter					◆ Needs and Wants			
Lesson 4 What do children study in German schools?		✓ School					◆ Similarities and Differences			
Lesson 5 What do German children do in their free time?		✓ Leisure Time					◆ Similarities and Differences			
Lesson 6 What is the "typical" day like for a child in Germany?		✓ Typical Day					◆ Compare and Contrast			

**TOPIC 3 - NEIGHBORHOODS AND COMMUNITIES IN GERMANY**

Lesson Title	CONTENT					SKILLS				
	Geography	Culture	Communities	Symbols	Map Reading and Construction	Charts, Graphs, Time Lines, Diagrams	Photograph Analysis	Language Skills	Problem Solving and Research	
Lesson 1 What were communities like in Germany long ago?	✓ Location		✓ Historical Development		◆ Grid System	◆ Time Line	◆ Similarities and Differences		◆ Create a Brochure	
Lesson 2 Where do Germans live?	✓ Human - Environment Interaction		✓ Shelter			◆ Diagrams	◆ Classifying			
Lesson 3 What are some community services in Germany?			✓ Community Services		◆ Map Construction			◆ Place Name Meaning		
Lesson 4 How do Germans travel?			✓ Transportation			◆ Charts	◆ Identifying			
Lesson 5 Why have some Germans immigrated to the United States?		✓ Immigration	✓ Immigration					◆ Reading	◆ Family Tree	



**TOPIC 4 - POLITICAL AND CULTURAL SYMBOLS OF GERMANY**

Lesson Title	CONTENT				SKILLS				
	Geography	Culture	Communities	Symbols	Map Reading and Construction	Charts, Graphs, Time Lines, Diagrams	Photograph Analysis	Language Skills	Problem Solving and Research
Lesson 1 What city is the capital of Germany?	✓ Location of Cities		✓ Growth and Development of Cities	✓ Capital Cities		◆ Time Lines			◆ Charts
Lesson 2 What are some important monuments and buildings in Berlin?		✓ Significance of Public Places		✓ Monuments and Public Buildings	◆ Grids ◆ Keys		◆ Compare and Contrast		
Lesson 3 What are some political symbols of Germany?		✓ Political Symbols		✓ Political Symbols			◆ Similarities and Differences		
Lesson 4 What are some economic symbols of Germany?		✓ Tourism		✓ Money		◆ Tables			◆ Currency Conversion
Lesson 5 What is the literary heritage for children in Germany?		✓ Literature				◆ Charts			◆ Surveys

# COMMUNITIES AND REGIONS IN GERMANY

**Communities and Regions in Germany** is an instructional package targeted at upper elementary curriculum. This instructional package, presented to students as a travelogue, stresses basic map and globe/geography skills and presents case studies of communities (cities/towns/villages) across Germany.

**LESSON 1 - GERMANY IN NUMBERS: SIZE, POPULATION AND LANDSCAPE**

Activity Title	CONTENT				SKILLS				
	Geography	Culture	Communities	Symbols	Map Reading and Construction	Charts, Graphs, Time Lines, Diagrams	Photograph Analysis	Language Skills	Problem Solving and Research
Activity 1 Where in the world is Germany?	✓ Location in the World				◆ Latitude and Longitude				
Activity 2 Who are Germany's neighbors?	✓ Location in Europe				◆ Boundaries				
Activity 3 How big is Germany?	✓ Land Area				◆ Scale of Miles				
Activity 4 How does Germany compare in size to other places?	✓ Comparative Size				◆ Area (Square Miles)				
Activity 5 How many people live in Germany?	✓ Population Density				◆ Density				
Activity 6 What are Germany's largest cities?	✓ Major Cities		✓ Major Cities		◆ Symbols				
Activity 7 What is the climate like in Germany?	✓ Climate							◆ Interpretation	
Activity 8 How is the land in Germany used?	✓ Land Use							◆ Bar Graphs	
								◆ Circle Graphs	
								◆ Interpretation	

# COMMUNITIES AND REGIONS IN GERMANY

## LESSON 2 - THE GERMAN LANDSCAPE

Activity Title	CONTENT				SKILLS				
	Geography	Culture	Communities	Symbols	Map Reading and Construction	Charts, Graphs, Time Lines, Diagrams	Photograph Analysis	Language Skills	Problem Solving and Research
Activity 1 What is the landscape of Germany?	✓ Land Forms				<ul style="list-style-type: none"> <li>◆ Elevation</li> <li>◆ Regions</li> </ul>				
Activity 2 What are the major rivers and lakes in Germany?	✓ Water Resources				<ul style="list-style-type: none"> <li>◆ Location</li> <li>◆ Map Construction</li> </ul>				
Activity 3 What is the condition of the environment, especially in the former East Germany?	✓ Protection of the Environment						<ul style="list-style-type: none"> <li>◆ Cause and Effect</li> </ul>		<ul style="list-style-type: none"> <li>◆ Civic Action</li> </ul>
Activity 4 How do Germany and the United States compare geographically?	✓ Natural Features				<ul style="list-style-type: none"> <li>◆ Comparing Information</li> </ul>				<ul style="list-style-type: none"> <li>◆ Comparing Information</li> </ul>

LESSON 3 - TRAVELING THROUGH GERMANY

Activity Title	CONTENT					SKILLS				
	Geography	Culture	Communities	Symbols	Map Reading and Construction	Charts, Graphs, Time Lines, Diagrams	Photograph Analysis	Language Skills	Problem Solving and Research	
Long Term Activity How do the regions and cities of Germany compare?	✓ Geographic Features ✓ Tourism				◆ Latitude and Longitude ◆ Cardinal and Intermediate Direction ◆ Distance	◆ Tables	◆ Interpret	◆ Listening	◆ Compare and Contrast ◆ Gathering Data	
Activity 1 What are some characteristics of Schleswig-Holstein?		✓ International Trade			◆ Tables					
Activity 2 ... North Rhine Westphalia?		✓ Cologne Cathedral	✓ History of Cologne			◆ Time Line				
Activity 3 ... Bavaria?		✓ Regional Cuisine							◆ Compare and Contrast	
Activity 4 ... Saxony?		✓ Porcelain Figurines					◆ Interpret			
Activity 5 ... City-State of Berlin?			✓ Brandenburg Gate	✓ Brandenburg Gate		◆ Time Line	◆ Interpret			
Activity 6 ... Mecklenburg - Western Pomerania?		✓ Tourism			◆ Place Names					





## OVERVIEW OF GERMANY

**Overview of Germany** is designed for middle school classrooms. The four lessons in the package correlate to the study of world cultures [perspective taking and symbols], geography, and government. The materials focus on national studies and state studies from a comparative United States to Germany approach.

**LESSON 1 - CULTURE AND PERSPECTIVE TAKING ON GERMANY**

Activity Title	SOCIAL SCIENCE DISCIPLINES						SKILLS			
	History	Geography	Political Science	Economics	Behavioral Sciences	Map Analysis	Problem Solving	Data Analysis	Research Process	Document Analysis
Activity 1 Impressions of Germany		✓ Cultural Bias and Stereotyping						◆ Chart and Graph Construction		
Activity 2 Perspective Taking		✓ Cultural Perspective Taking						◆ Interpretation of Charts		◆ Interpretation of Photographs
Activity 3 Cultural Attitudes of Students		✓ Cultural Attitudes						◆ Survey Data		
Activity 4 German Proverbs		✓ Cultural Values and Beliefs								◆ Proverbs
Activity 5 Great People of German Culture	✓ Famous People	✓ Cultural Contribution						◆ Data Collection		

## LESSON 2 - UNIFYING TRAITS IN BOTH THE UNITED STATES AND GERMANY

Activity Title	SOCIAL SCIENCE DISCIPLINES						SKILLS			
	History	Geography	Political Science	Economics	Behavioral Sciences	Map Analysis	Problem Solving	Data Analysis	Research Process	Document Analysis
Activity 1 Locating the German States		✓ Absolute and Relative Location				◆ Place Names		◆ Reading Tables		
Activity 2 Describing the German States		✓ Comparative Location	✓ Comparative Government	✓ Comparative Economics		◆ Map Construction		◆ Information Analysis	◆ Letter Writing	
Activity 3 Historic Sites in Germany	✓ Historic Sites, Monuments, Buildings							◆ Comparative Data		
Activity 4 Town Names in Germany	✓ Development of Towns	✓ Place Name Geography				◆ Map Interpretation				
Activity 5 State Coats of Arms and Great Seals	✓ U.S. History		✓ Political Symbols							◆ Symbols
Activity 6 National Symbols			✓ Political Symbols							◆ Symbols

LESSON 3 - GERMAN GOVERNMENTAL SYSTEM

Activity Title	SOCIAL SCIENCE DISCIPLINES						SKILLS			
	History	Geography	Political Science	Economics	Behavioral Sciences	Map Analysis	Problem Solving	Data Analysis	Research Process	Document Analysis
Activity 1 The Basic Law - Preamble	✓ Formation of Post WWII Government		✓ Comparison of Preambles							◆ Interpretation of Constitutions
Activity 2 Principles of German Federal Government			✓ Democracy ✓ Individual Rights							◆ Interpretation of Constitutions
Activity 3 Structure and Organization of National Government			✓ Structure of Government					◆ Diagram Interpretation		
Activity 4 State Government Elections			✓ Elections ✓ Political Parties					◆ Compromise ◆ Coalition Building		
Activity 5 Structure and Organization of State Governments			✓ Powers of State Governments					◆ Diagram Interpretation		

# OVERVIEW OF GERMANY

## LESSON 4 - GEOGRAPHY OF GERMANY

Activity Title	SOCIAL SCIENCE DISCIPLINES						SKILLS			
	History	Geography	Political Science	Economics	Behavioral Sciences	Map Analysis	Problem Solving	Data Analysis	Research Process	Document Analysis
Activity 1 Germany's Location in Europe		✓ Absolute and Relative Location				◆ Boundaries (Natural and Political)				◆ Interpret Satellite Photographs
Activity 2 Geophysical Features of Europe		✓ Place Name ✓ Physical Features				◆ Topographic Maps				
Activity 3 Transportation in Germany		✓ Transportation		✓ Trade		◆ Map Reading ◆ Map Comparison				
Activity 4 Waterways, Highways, Railways		✓ Human - Environment Interaction				◆ Map Reading	◆ Decision Making			
Activity 5 Traveling Across Germany		✓ Place Geography				◆ Map Reading				
Activity 6 Establishing Sister City Relationships		✓ Comparing Places						◆ Data Comparison	◆ Data Comparison	

# THE GEOGRAPHY OF GERMANY

**The Geography of Germany** is designed for high school classrooms. The five lessons in this instructional package relate to the "Five Themes of Geography" (Location, Place, Human-Environment Interaction, Movement, and Region) as promoted by the National Geographic Society. The lessons are designed to support the teaching of courses in world geography and world history.

# THE GEOGRAPHY OF GERMANY

## LESSON 1 - LOCATION OF GERMANY ON THE EARTH'S SURFACE

Activity Title	SOCIAL SCIENCE DISCIPLINES					SKILLS				
	History	Geography	Political Science	Economics	Behavioral Sciences	Map Analysis	Problem Solving	Data Analysis	Research Process	Document Analysis
Activity 1 Germany's Location in the World		✓ Absolute Location				<ul style="list-style-type: none"> <li>◆ Latitude and Longitude</li> <li>◆ Map Keys</li> </ul>				
Activity 2 Germany's Location in Europe		✓ Relative Location		<ul style="list-style-type: none"> <li>✓ European Union</li> <li>✓ International Trade</li> </ul>		<ul style="list-style-type: none"> <li>◆ Map Creation</li> <li>◆ Map Analysis</li> </ul>				

LESSON 2 - PHYSICAL AND HUMAN CHARACTERISTICS OF GERMANY

Activity Title	SOCIAL SCIENCE DISCIPLINES					SKILLS				
	History	Geography	Political Science	Economics	Behavioral Sciences	Map Analysis	Problem Solving	Data Analysis	Research Process	Document Analysis
Activity 1 Physical Features of Germany		✓ Landforms				◆ Multiple Map Comparisons				
Activity 2 Germany's Population Pyramid		✓ Population Demographics	✓ Public Policy					◆ Graph Interpretation ◆ Prediction		
Activity 3 Population Density in Germany		✓ Population Density ✓ Cultural Implications			✓ Cultural Implications			◆ Table Interpretation ◆ Prediction		
Activity 4 Population Distribution in Germany			✓ Public Policy			◆ Map Construction		◆ Data to Map Form		



**LESSON 3 - THE INTERACTION OF THE GERMAN PEOPLE AND THEIR ENVIRONMENT**

Activity Title	SOCIAL SCIENCE DISCIPLINES							SKILLS			
	History	Geography	Political Science	Economics	Behavioral Sciences	Map Analysis	Problem Solving	Data Analysis	Research Process	Document Analysis	
Activity 1 Land Use in Germany		<ul style="list-style-type: none"> <li>✓ Physical Environment</li> <li>✓ Land Use</li> <li>✓ Natural Resources</li> </ul>		<ul style="list-style-type: none"> <li>✓ Landforms</li> </ul>				<ul style="list-style-type: none"> <li>◆ Graph Reading</li> </ul>			
Activity 2 Industrial Areas in Germany	<ul style="list-style-type: none"> <li>✓ Industrialization</li> </ul>	<ul style="list-style-type: none"> <li>✓ Regions</li> <li>✓ Natural Resources</li> </ul>		<ul style="list-style-type: none"> <li>✓ Landforms</li> </ul>		<ul style="list-style-type: none"> <li>✓ Map Creation</li> </ul>		<ul style="list-style-type: none"> <li>◆ Comparative Data</li> </ul>	<ul style="list-style-type: none"> <li>◆ Locating Information</li> </ul>	<ul style="list-style-type: none"> <li>◆ Interpretation of Primary Sources</li> </ul>	
Activity 3 Pollution in Germany		<ul style="list-style-type: none"> <li>✓ Protection of the Environment</li> </ul>						<ul style="list-style-type: none"> <li>◆ Diagram Analysis</li> </ul>			
Activity 4 The Environment		<ul style="list-style-type: none"> <li>✓ Environment</li> </ul>		<ul style="list-style-type: none"> <li>✓ Landforms</li> </ul>			<ul style="list-style-type: none"> <li>◆ Legislative Simulation</li> </ul>			<ul style="list-style-type: none"> <li>◆ Perspective Taking</li> </ul>	

# THE GEOGRAPHY OF GERMANY

## LESSON 4 - CULTURAL DIVERSITY IN GERMANY

Activity Title	SOCIAL SCIENCE DISCIPLINES						SKILLS			
	History	Geography	Political Science	Economics	Behavioral Sciences	Map Analysis	Problem Solving	Data Analysis	Research Process	Document Analysis
Activity 1 Foreigners in Germany		✓ Ethnic Diversity ✓ Cultural Attributes			✓ Ethnic Diversity	◆ Map Construction		◆ Charts and Tables		
Activity 2 Immigration to Germany	✓ WWI and Immigration	✓ Movement	✓ Citizenship ✓ Political Asylum						◆ Writing and Public Speaking	◆ Primary Source Document

**LESSON 5 - GERMAN UNIFICATION AND REGIONAL CHANGES**

Activity Title	SOCIAL SCIENCE DISCIPLINES						SKILLS			
	History	Geography	Political Science	Economics	Behavioral Sciences	Map Analysis	Problem Solving	Data Analysis	Research Process	Document Analysis
Activity 1 Regions in Germany	✓ Change	✓ Physical Environment				◆ Map Comparison				
Activity 2 German Unification	✓ WWII ✓ Unification		✓ Policy Making			◆ Map Construction		◆ Time Line		◆ Photograph Interpretation
Activity 3 Opening the Berlin Wall	✓ Unification		✓ Communism vs. Democracy		✓ Perspective Taking					◆ Primary Source Documents
Activities 4 and 5 German Unification	✓ Unification		✓ Communism vs. Democracy		✓ Perspective Taking					◆ Primary Source Documents
Activity 6 World Press Views on Unification	✓ WWII				✓ Perspective Taking					◆ Primary Source Documents

## CULTURAL REFLECTIONS

**Cultural Reflections:** *Work, Politics and Daily Life in Germany* is designed for the high school classroom. The three lessons in this instructional kit include "The German Worker," "Culture and Daily Life in Germany," and "Government in Germany." Student activities focus on comparative economic systems, worker training and apprenticeship programs, structure of government (including case studies of the health care system and the federal budget), the role of the press in Germany, and leisure activities.

**LESSON 1 - THE GERMAN WORKER**

Activity Title	SOCIAL SCIENCE DISCIPLINES						SKILLS				
	History	Geography	Political Science	Economics	Behavioral Sciences	Map Analysis	Problem Solving	Data Analysis	Research Process	Document Analysis	
Activity 1 Employment in Germany				✓ Employers, Employees, Unions				◆ Graphs and Diagrams	◆ Letter Writing	◆ Readings	
Activity 2 German Workers' Productivity				✓ Automobile Industry				◆ Graphs and Diagrams	◆ Information Gathering		
Activity 3 German Household Income				✓ Family Budgets				◆ Graphing			
Activity 4 German Household Expenditures				✓ Comparison of Economic Systems				◆ Graphs and Tables			
Activity 5 Household Buying Power (East vs. West)				✓ Comparison of Economic Systems				◆ Interpretation of Tables			

LESSON 2 - GOVERNMENT IN GERMANY

Activity Title	SOCIAL SCIENCE DISCIPLINES						SKILLS				
	History	Geography	Political Science	Economics	Behavioral Sciences	Map Analysis	Problem Solving	Data Analysis	Research Process	Document Analysis	
Activity 1 Structure of German Government			✓ Constitutional Law ✓ Separation of Powers					◆ Diagrams		◆ Basic Law ◆ U.S. Constitution	
Activity 2 Political Parties in Germany			✓ Parliamentary Government ✓ Political Parties ✓ Voting Rights				◆ Symbols			◆ Readings	
Activity 3 Elections in Germany			✓ Political Interest ✓ Political Socialization					◆ Graphs			
Activity 4 Health Care in Germany			✓ Policy Making	✓ Health Care	✓ Health Care			◆ Flow Charts		◆ Clinton's Health Care Plan	
Activity 5 The German Federal Budget			✓ Policy Making	✓ Budgeting				◆ Budget Data ◆ Graphs ◆ Tables		◆ Readings	
Activity 6 Social Security in Germany			✓ Policy Making	✓ Budgeting	✓ Care for the Elderly			◆ Flow Chart			

**LESSON 3 - CULTURE AND DAILY LIFE IN GERMANY**

Activity Title	SOCIAL SCIENCE DISCIPLINES							SKILLS				
	History	Geography	Political Science	Economics	Behavioral Sciences	Map Analysis	Problem Solving	Data Analysis	Research Process	Document Analysis		
Activity 1 Vacation Time in Germany		✓ Travel					◆ Brainstorming					
Activity 2 Cultural and Recreational Activities in Germany		✓ Leisure Time			✓ Leisure Time			◆ Survey ◆ Charts and Tables		◆ Readings		
Activity 3 Newspaper, TV and Radio in Germany			✓ The Media ✓ Right-Wing Extremism		✓ The Media	◆ Map Reading		◆ Charts and Tables		◆ Readings		
Activities 4 and 5 The Free German Press	✓ The Holocaust		✓ Political Asylum ✓ Constitutional Revision		✓ The Media ✓ Right-Wing Extremism					◆ Bias and Opinions ◆ Readings		
Activity 6 The Educational System in Germany		✓ Schools			✓ Schools			◆ Tables and Schedules		◆ Readings		
Activity 7 Apprenticeships in Germany		✓ Vocational Training		✓ Apprenticeship				◆ Diagrams				

**the aroma of roast duck distracts you from your report. A steaming towel wipes the stress away. You sit back and as the Chardonnay you were just thinking about appears, you decide...**



**Lufthansa**

**I could get used to this.**

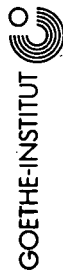


## The Daimler-Benz Award of Excellence

A global awareness program, sponsored jointly by the Goethe-Institut and Daimler-Benz, to foster a better understanding and appreciation of contemporary Germany on the part of North American young people.

**Fifty lucky students win a three-week, all-expenses-paid study tour to Germany.**

DAIMLERBENZ



For more information on how your school can win the Daimler-Benz Award of Excellence please contact:

**Daimler-Benz  
North America Corporation**  
575 Park Avenue  
Suite 3001  
New York, New York 10152  
212-905-9716 Telephone  
212-308-4252 Telefax

**Goethe House New York**  
1014 Fifth Avenue  
New York, NY 10028  
212-495-8696 Telephone  
212-495-8705 Telefax

A R E A L E Y E O P E N E R




*"The Daimler-Benz Award of Excellence program has changed my life in many positive ways by opening up my eyes. The trip has opened up a totally new perspective for me and also helped me grow."*

Britton Holmberg  
New Hartford High School  
New Hartford, New York



GOETHE  
INSTITUT



*...in Germany.*

*At 16 institutes!*

*Modern, professional,  
in a multicultural  
atmosphere.*

*Intensive, Super  
intensive, Individual*

**Learn German...**



GOETHE HOUSE NEW YORK

1014 Fifth Avenue

New York, NY 10028

Phone: (212) 439-8704

Fax: (212) 439-8705



U.S. Department of Education  
Office of Educational Research and Improvement (OERI)  
Educational Resources Information Center (ERIC)



# REPRODUCTION RELEASE

(Specific Document)

## I. DOCUMENT IDENTIFICATION:

Title: <i>Correlation Charts</i>	
Author(s): <i>Allen Blankenship</i>	
Corporate Source: <i>Goethe-Institut</i>	Publication Date: <i>1996</i>

## II. REPRODUCTION RELEASE:

In order to disseminate as widely as possible timely and significant materials of interest to the educational community, documents announced in the monthly abstract journal of the ERIC system, *Resources in Education* (RIE), are usually made available to users in microfiche, reproduced paper copy, and electronic/optical media, and sold through the ERIC Document Reproduction Service (EDRS) or other ERIC vendors. Credit is given to the source of each document, and, if reproduction release is granted, one of the following notices is affixed to the document.

If permission is granted to reproduce and disseminate the identified document, please CHECK ONE of the following two options and sign at the bottom of the page.



Check here  
**For Level 1 Release:**  
Permitting reproduction in microfiche (4" x 6" film) or other ERIC archival media (e.g., electronic or optical) and paper copy.

The sample sticker shown below will be affixed to all Level 1 documents

PERMISSION TO REPRODUCE AND DISSEMINATE THIS MATERIAL HAS BEEN GRANTED BY

*Sample*

TO THE EDUCATIONAL RESOURCES INFORMATION CENTER (ERIC)

Level 1

The sample sticker shown below will be affixed to all Level 2 documents

PERMISSION TO REPRODUCE AND DISSEMINATE THIS MATERIAL IN OTHER THAN PAPER COPY HAS BEEN GRANTED BY

*Sample*

TO THE EDUCATIONAL RESOURCES INFORMATION CENTER (ERIC)

Level 2



Check here  
**For Level 2 Release:**  
Permitting reproduction in microfiche (4" x 6" film) or other ERIC archival media (e.g., electronic or optical), but *not* in paper copy.

Documents will be processed as indicated provided reproduction quality permits. If permission to reproduce is granted, but neither box is checked, documents will be processed at Level 1.

"I hereby grant to the Educational Resources Information Center (ERIC) nonexclusive permission to reproduce and disseminate this document as indicated above. Reproduction from the ERIC microfiche or electronic/optical media by persons other than ERIC employees and its system contractors requires permission from the copyright holder. Exception is made for non-profit reproduction by libraries and other service agencies to satisfy information needs of educators in response to discrete inquiries."

Sign here → please

Signature: <i>[Signature]</i>	Printed Name/Position/Title: <i>Dr. M. Neutwich, Soc. Stud. Coord.</i>	
Organization/Address: <i>GOETHE HOUSE NEW YORK 1014 FIFTH AVE NEW YORK, N.Y.</i>	Telephone: <i>(212) 439-8696</i>	FAX: <i>(212) 439-8705</i>
	E-Mail Address: <i>language@goethe-newyork.org</i>	Date: <i>12.2.96</i>



### III. DOCUMENT AVAILABILITY INFORMATION (FROM NON-ERIC SOURCE):

If permission to reproduce is not granted to ERIC, or, if you wish ERIC to cite the availability of the document from another source, please provide the following information regarding the availability of the document. (ERIC will not announce a document unless it is publicly available, and a dependable source can be specified. Contributors should also be aware that ERIC selection criteria are significantly more stringent for documents that cannot be made available through EDRS.)

Publisher/Distributor:	
Address:	GOETHE HOUSE NEW YORK GERMAN CULTURAL CENTER 1014 FIFTH AVENUE NEW YORK, NY 10020
Price:	✓

### IV. REFERRAL OF ERIC TO COPYRIGHT/REPRODUCTION RIGHTS HOLDER:

If the right to grant reproduction release is held by someone other than the addressee, please provide the appropriate name and address:

Name:	
Address:	

### V. WHERE TO SEND THIS FORM:

Send this form to the following ERIC Clearinghouse:  ERIC/CHESS 2305 E. Tenth Street, #120 Bloomington, IN 47408
--

However, if solicited by the ERIC Facility, or if making an unsolicited contribution to ERIC, return this form (and the document being contributed) to:

**ERIC Processing and Reference Facility**  
1100 West Street, 2d Floor  
Laurel, Maryland 20707-3598

Telephone: 301-497-4080  
Toll Free: 800-799-3742  
FAX: 301-953-0263  
e-mail: [ericfac@inet.ed.gov](mailto:ericfac@inet.ed.gov)  
WWW: <http://ericfac.piccard.csc.com>